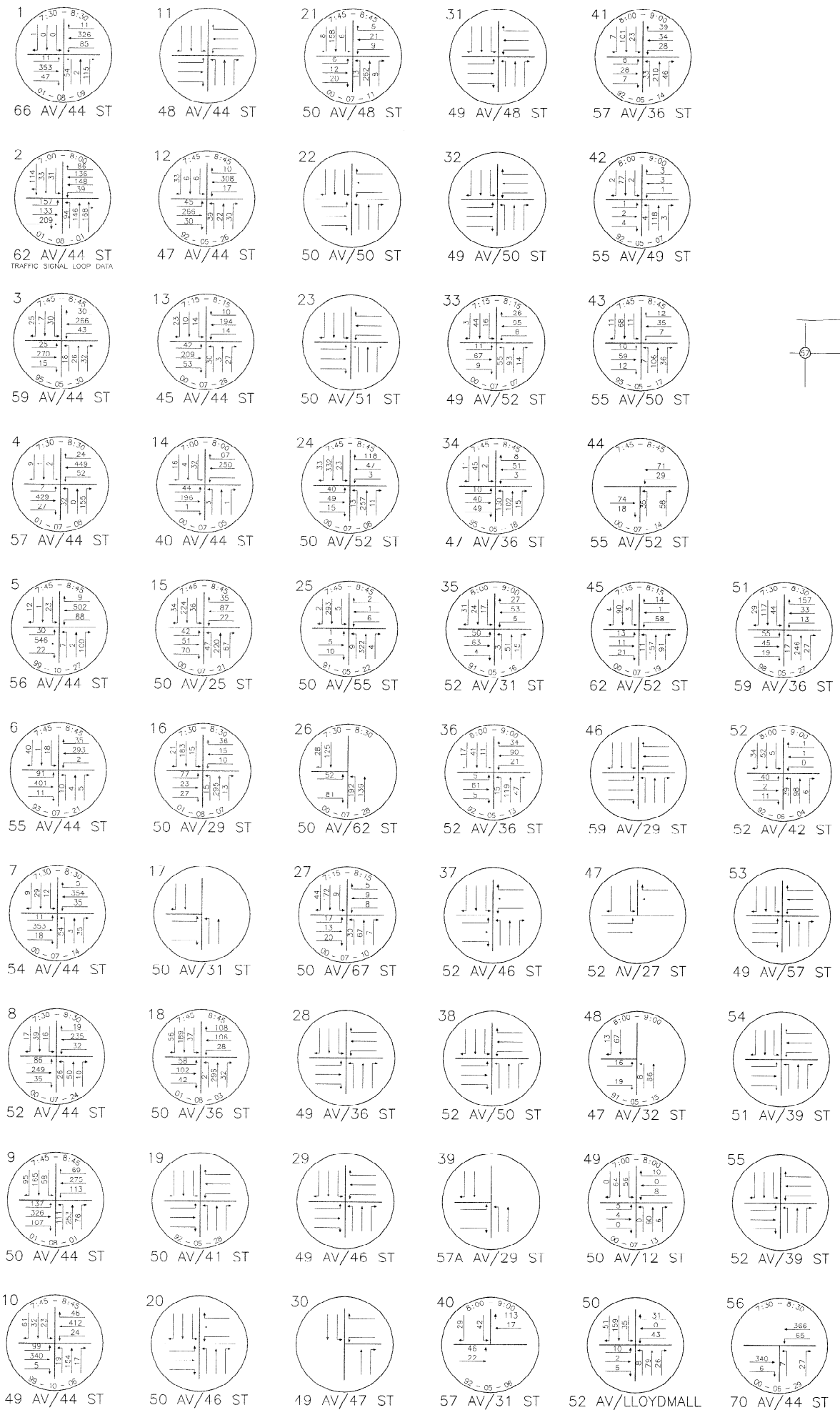

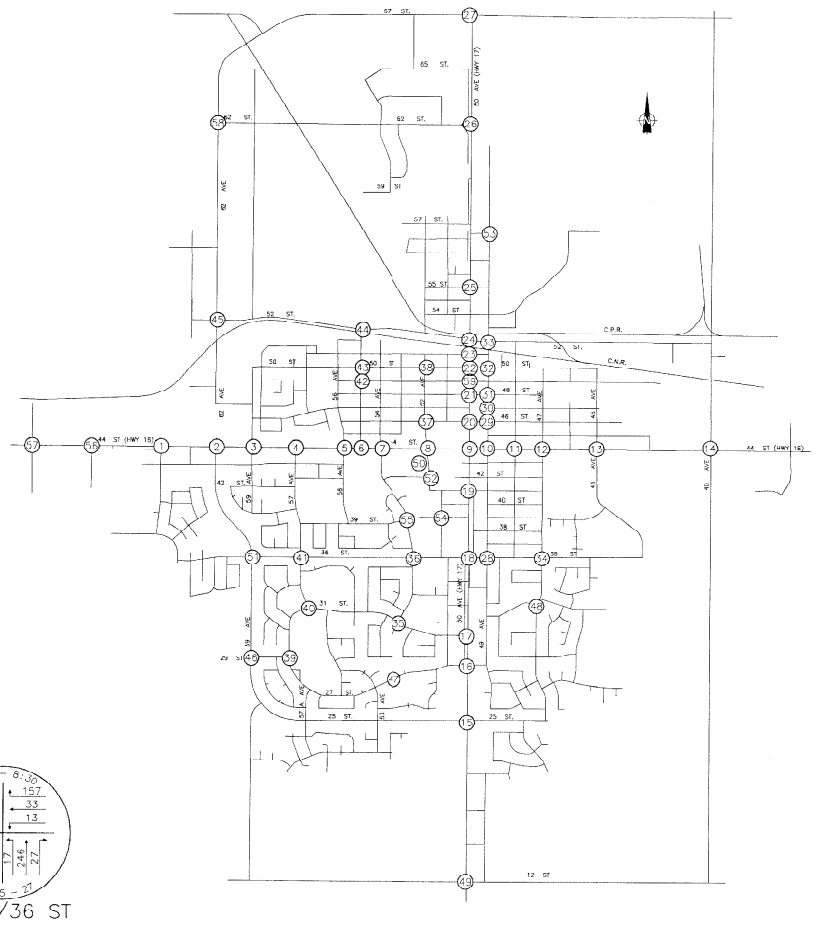

LOCTATION PLAN
SCALE: 1 : 25,000

LEGEND

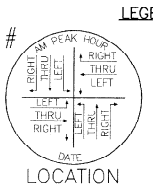

NOTES:

– DATA SUMMARIZED IS MOST RECENT INFORMATION FOR EACH INTERSECTION.

– DATA COMPILED FROM TRAFFIC SIGNAL LOOPS ARE INCLUDED IN THIS PLAN. ONE HOUR INTERVALS ARE USED ON THESE COUNTS ONLY.

CITY OF LLOYDMINSTER
ALBERTA SASKATCHEWAN

ENGINEERING AND PUBLIC WORKS

2001 SUMMARY OF A.M. PEAK HOUR INTERSECTION TRAFFIC VOLUMES

UPDATED BY: C.P.S.
DATE : 01-12-04